

एनएमडीसी



NMDC


**HYDERABAD
MARATHON**



Miles To Run

SUNDAY, AUGUST
28TH 2022

**SPECTATOR GUIDE
& ROUTE MAP**





Race Schedule (SUNDAY, AUGUST 28th)

Start Times

Full Marathon 5:00 AM Peoples Plaza

Half Marathon 6:00 AM Peoples Plaza

10K 7:00 AM Hitex Grounds

You can watch the race on the course, online through live cams and at the finish

Watch Online:

Marathoners, friends, family and viewers from all over the world can tune in to our on-course spectator zones at the NMDC Hyderabad Marathon. Watch at

https://nmdchyderabadmarathon.com/watch-the-race/

On course Spectator viewing:

You can watch the race from anywhere on the 42.2 Kms course. Below are few suggested locations for you to check out while cheering the runners

Here are a few interesting locations you must visit:

KBR ENTRANCE:

Km 17 drop by enjoy the army band playing and cheer the runners as they approach the KBR Entrance

Performance: Army Band

Road closure time: 5:45 AM

Optimal Viewing times:

Start: 6:00 AM, End: 7:45 AM

Metro Rail:

1) Jubilee Hills Check post

2) Road no 5 Jubilee hills

Self-transport guidance:

Access Points:

1) KBR entrance from the other side

2) JH Check post from Road 10 side

HealnotHate Zone (Hyderabad Artists Collab):

From Km 25-27, You can cheer the runners as they make their way through mind space junction and approach Gachibowli flyover. Witness amazing work of Hyderabad artists as they come together to perform. You will get to watch dancers, rappers, poets, musicians, visual artists and community spreading message about the things that matter through art.

Performance:

Stage 1: Rap by Prozac, Asura. Poetry by Srujana, HACC. DJ by Proximity crew. Dance by Rhythmzz academy & Raqsology team

Silent stage: Pets awareness – The Pets cafe, LGBTQIA – Mobera foundation, Environmentalists

Stage 3: Band: VIBEFIXX, DJ: Abedhya

Visual art: Abedhya, Hoozinc

Oggu dholu & Kuchupudi

Road closure time: 5:45 AM

Optimal Viewing times:

Start: 6:15 AM, End: 8:40 AM

Metro Rail:

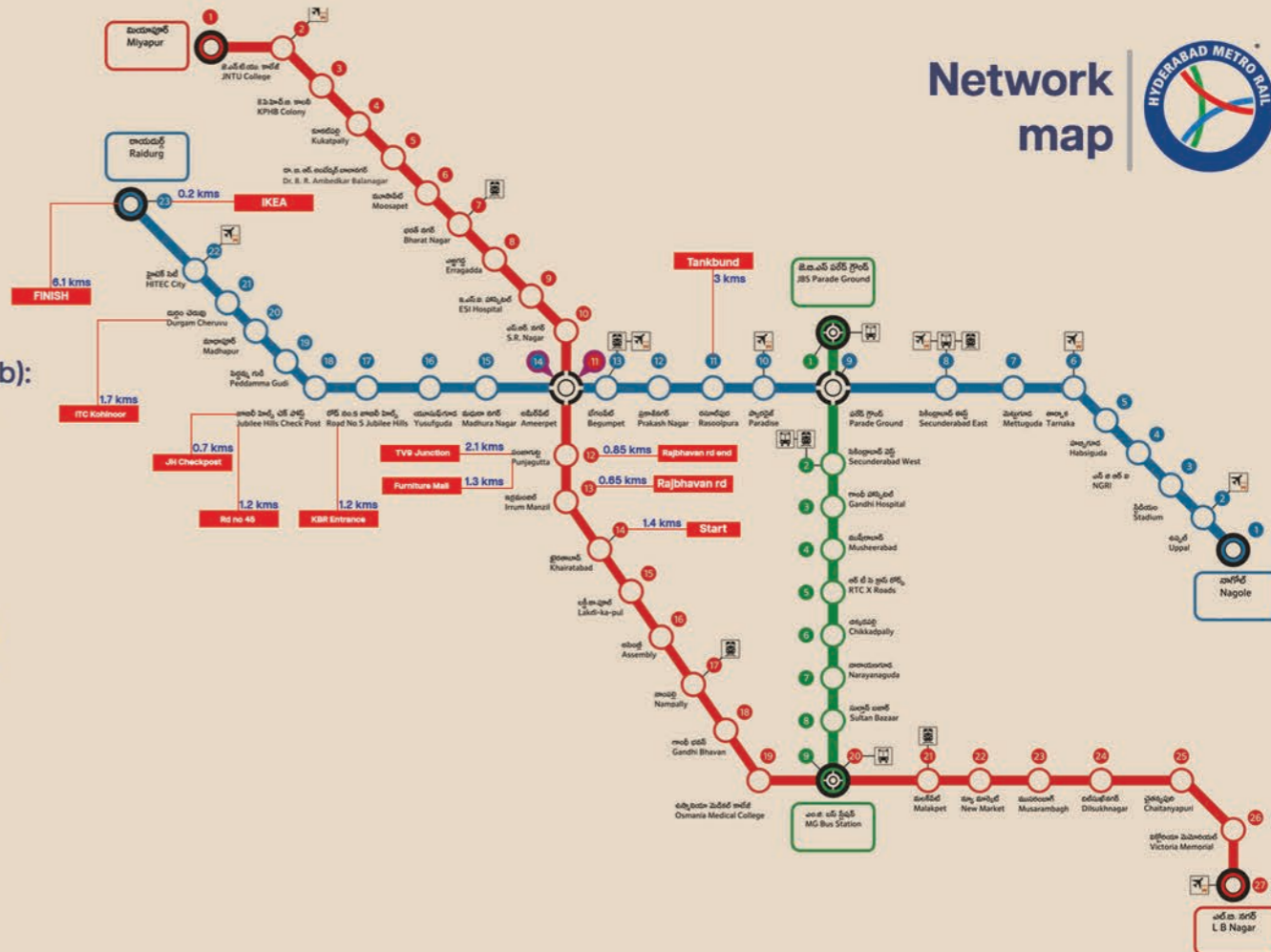
1) Raidurg

Access Points:

1) Road behind Ikea

2) NASR School Road

3) Mindspace Jn



Marathon Traditions:

The beginning of some amazing traditions by the local community marking the special -spots on the marathon course. Here are a few

Marathon Sunday traditions:

St Martins Institutions, MLR institutions, Gaudium Sportopia and Aurora college will line up at different spots on the route to cheer the runners this year

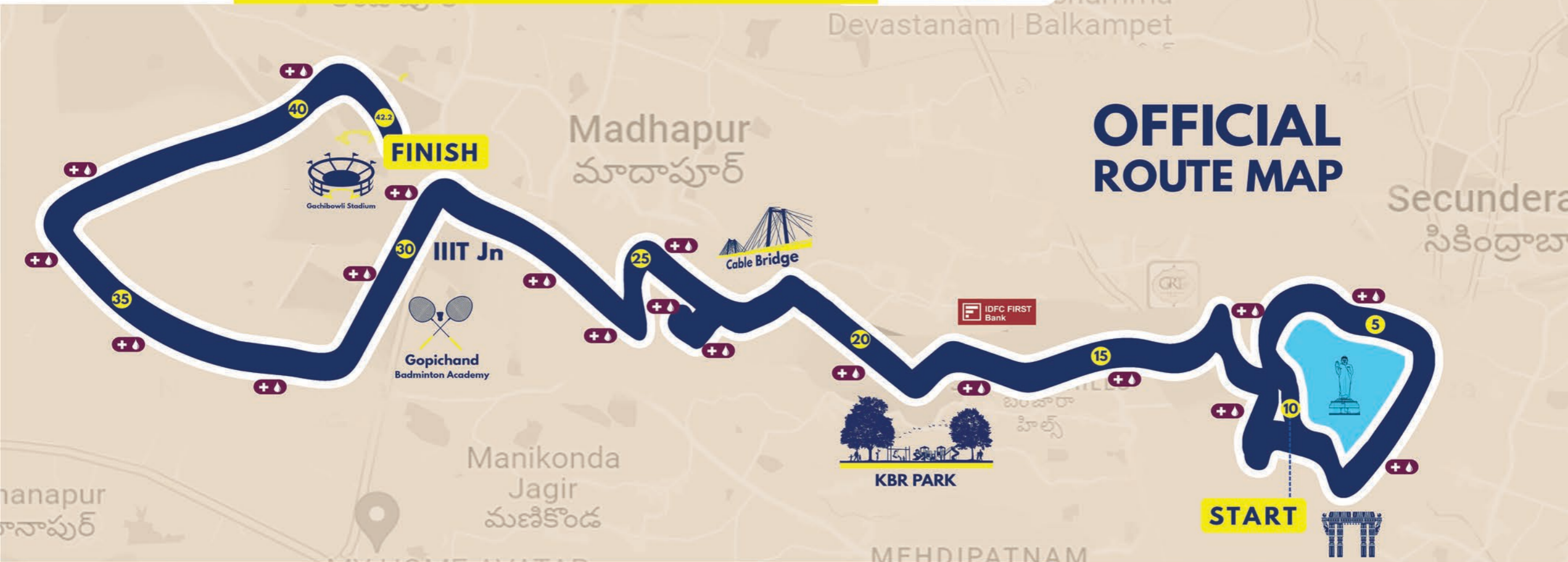
Marathon Art fair 2022:

Check out the marathon art collection 2022 at SportExpo on 26th and 28th August curated from the art submitted by visual artists from around the city

The Hyderabad Marathon starts at Peoples Plaza follows necklace road loop turns into Rajbhavan road, Punjagutta flyover descends into road no 2 Banjara hills turning right at KBR Park until Jubilee checkpost, turns left and immediately turns right onto Rd 45 Jubilee hills goes through the iconic cable bridge turns left at Mindspace Jn, right at Biodiversity Jn and goes over Gachibowli flyover. The route then turns left at IIIT and right at wipro goes through Q City then turns right at Tellapur, enter through back gate of HCU, exit and make a right and finish at Gachibowli Stadium.

KEY

- 1 KM Marker
- Aid Station Toilets Medical



The Half Marathon route is similar to the marathon leaving out necklace road loop and diversion from IIIT Junction. Starting at Peoples plaza and finishing at Stadium

PARTICIPANT SHUTTLE BACK TO START:
 Buses will be available to bring you back to start from Finish. However, due to limited parking at start we highly recommend cab pooling/car pooling to Start point. Please stay tuned to race communications for shuttle schedule

Necklace road loop



Start -----> 9 KM

Road Closure: 4:30 AM

Optimal Viewing times: Start: 5:00 AM, End: 5:45 AM

Course Entertainment:

Brass Bands

Best Viewing Locations:

1. Tank bund stretch
2. Sanjeeviah park

Metro Rail:

1. Rasool Pura – Tank bund
2. Khairtabad – Sanjeeviah Park

Self-transport access:

1. Telugu Thali statue
2. Lower tank bund Rotary Park signal
3. Ministers Road

Rajbhavan road



9 KM -----> 13 KM
0 KM -----> 4 KM

Road Closure: 4:30 AM

Optimal Viewing times: Start: 5:30 AM, End: 6:45 AM

Course Entertainment:

Brass Bands & St Martins Schools

Best Viewing Locations:

1. Somajiguda circle
2. Necklace road station

Metro Rail:

1. Punjagutta

Self – Transport access:

1. Khairtabad circle
2. Rajbhavan quarters rd
3. Yashoda hospitals rd
4. Rajeev Gandhi circle

CM Camp office to KBR Entrance



13 KM -----> 17 KM
4 KM -----> 8 KM

Road Closure: 5:30 AM

Optimal Viewing times: Start: 6:00 AM, End: 7:15 AM

Course Entertainment:

DJ Abhinav & Artillery Bagpiper Band

Best Viewing Locations:

TV9, White crow, KBR Entrance

Metro Rail:

1. Road no 5 Jubilee hills

Self – Transport access:

1. Nagarjuna circle
2. Srinagar colony Jn
3. Sagar Colony Jn
4. KBR Park Jn

KBR Entrance to Rd 45 Flyover start



17 KM -----> 20 KM
8 KM -----> 11 KM

Road Closure: 5:30 AM

Optimal Viewing times: Start: 6:00 AM, End: 7:45 AM

Course Entertainment:

Aurora Rock Band

Best Viewing Locations:

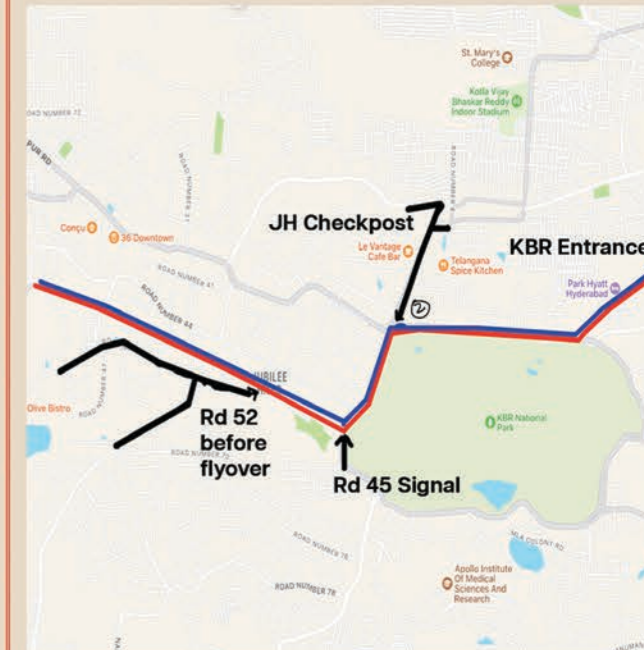
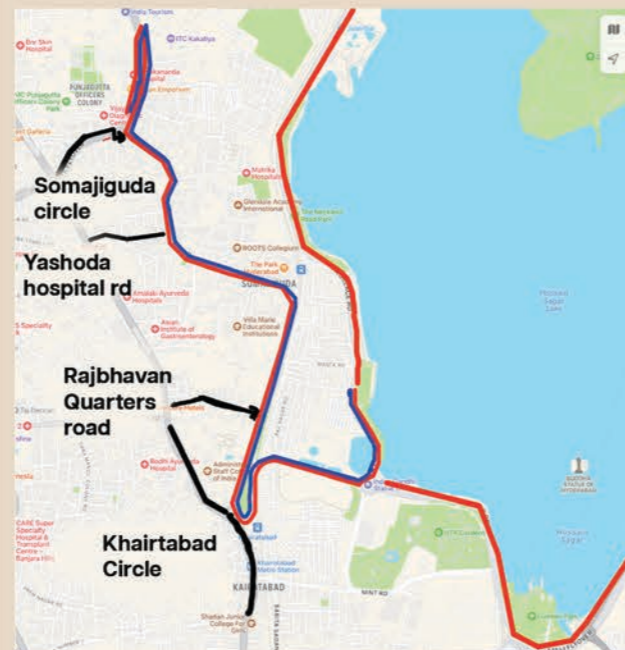
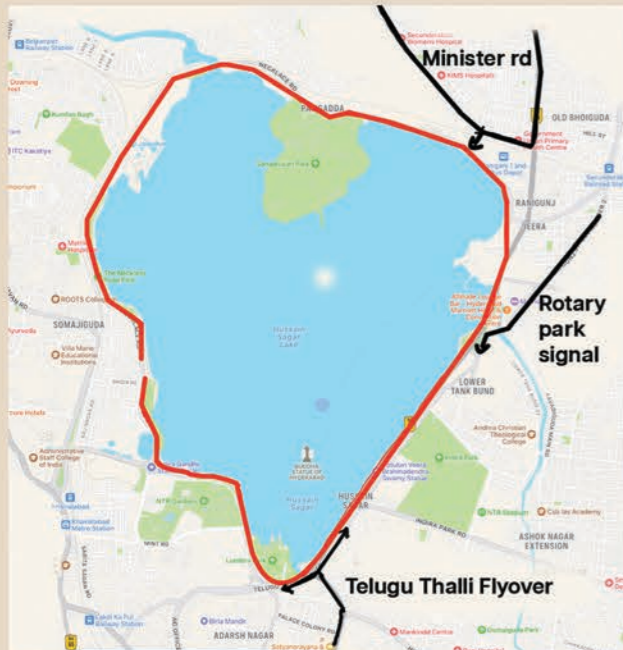
Chichas KBR, Line up on sidewalks until Rd 1 Jubilee Hills

Metro Rail:

1. Jubilee hills Checkpost

Self – Transport access:

1. KBR Entrance
2. JH Checkpost
3. Rd 45 Signal
4. Rd 52- Rd 45 before flyover



**Rd no 45
to
IKEA**



20 KM -----> 25 KM
11 KM -----> 16 KM

- Road Closure:** 5:45 AM
Optimal Viewing times: Start: 6:15 AM, End: 8:20 AM
Course Entertainment:
 DJ Abhilash at ITC Kohinoor
Best Viewing Locations:
 High Mile on cable bridge, ITC Kohinoor Jn, IKEA Junction
Metro Rail:
 1. Raidurg
 2. Durgam cheruvu
Self – Transport access:
 1. Durgam cheruvu below the flyover
 2. Westin/ Cyient signal both sides
 3. Mindspace Jn

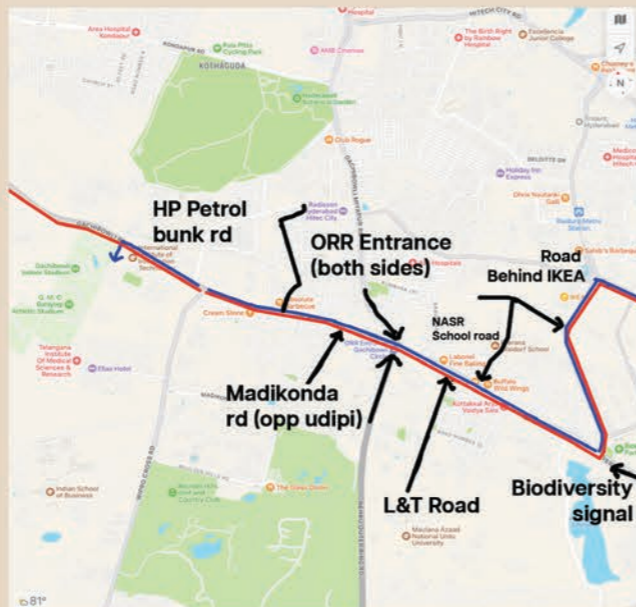


**IKEA Jn
to
IIIT Signal**



25 KM -----> 29 KM
16 KM -----> 20 KM

- Road Closure:** 5:45 AM
Optimal Viewing times: Start: 6:40 AM, End: 9:20 AM
Course Entertainment:
 HealnoHate Zone (Hyderabdi Art Collab)
Best Viewing Locations:
 IKEA to Biodiversity, Sidewalks leading up to flyover, IIIT Jn
Metro Rail:
 1. Raidurg
Self – Transport access:
 1. Road behind IKEA
 2. Biodiversity signal
 3. NASR School road
 4. L&T road
 5. ORR Entrance (both sides)
 6. Madikonda rd opp udipi
 7. HP Petrol pump road from DLF Road



**IIIT to
UoH
Back entrance**



29 KM -----> 36 KM

- Road Closure:** 6:00 AM
Optimal Viewing times: Start: 7:00 AM, End: 11:00 AM
Course Entertainment:
 Brass bands
Best Viewing Locations:
 ISB, Wipro Jn, Q City, Gopanapalli
Metro Rail:
 1. Raidurg
 2. Durgam cheruvu
Self – Transport access:
 1. Wipro Jn
 2. Vihanga road



**GMC
Balayogi
Stadium**



THE FINISH

- Road Closure:** 6:00 AM
Optimal Viewing times: 7:15 AM, End: 11:00 AM
Metro Rail:
 1. Hitech city
 2. Durgam cheruvu
 3. Raidurg
Self – Transport access:
 1. DLF Road
 2. Lingampalli – Gachibowli road

